

Moraga Road and Canyon Road Complete Streets Improvements

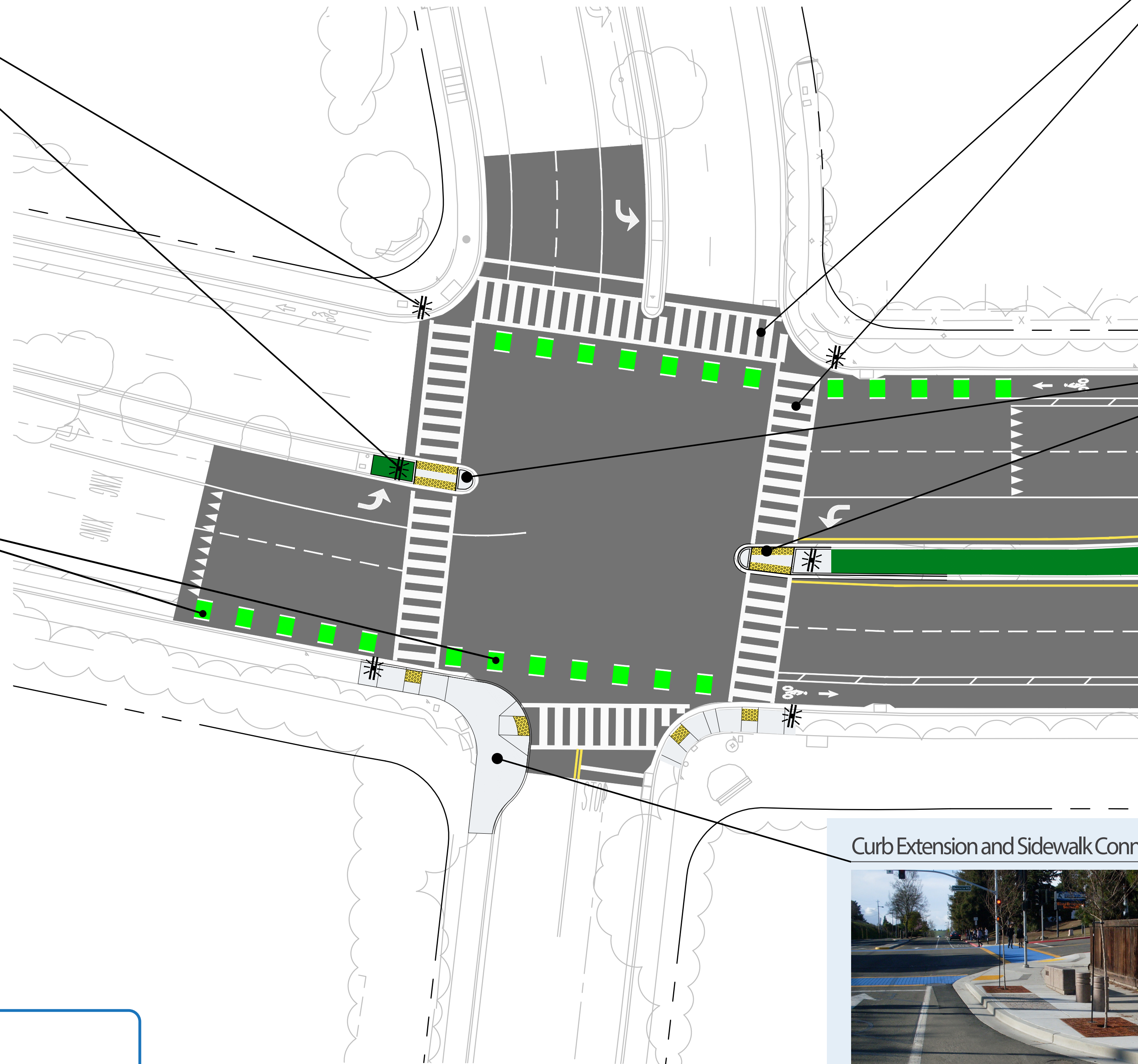
Safe Streets for All (SS4A)

INTERSECTION SAFETY IMPROVEMENTS AND PEDESTRIAN ENHANCEMENTS

Rectangular Rapid Flashing Beacon



INTERSECTION SHOWN AS EXAMPLE ONLY. NOT ALL INTERSECTIONS WILL RECEIVE THE SAME IMPROVEMENTS AND NOT ALL TREATMENTS ARE ANTICIPATED AT ONE SPECIFIC LOCATION AT THIS TIME. FINAL CONCEPT MAY VARY.



High-Visibility Crosswalk



Bike Markings Through Intersection



Median Refuge Island



Curb Extension and Sidewalk Connections



CURB EXTENSIONS, AS SHOWN IN THE IMAGE TO THE LEFT, MAY BE INSTALLED ON EITHER APPROACH OF THE SIDEWALK, OR IN BOTH DIRECTIONS, DEPENDING ON SITE RESTRAINTS.

Place a sticker in these boxes to vote for the top 3 roadway and intersection improvements you want to see!

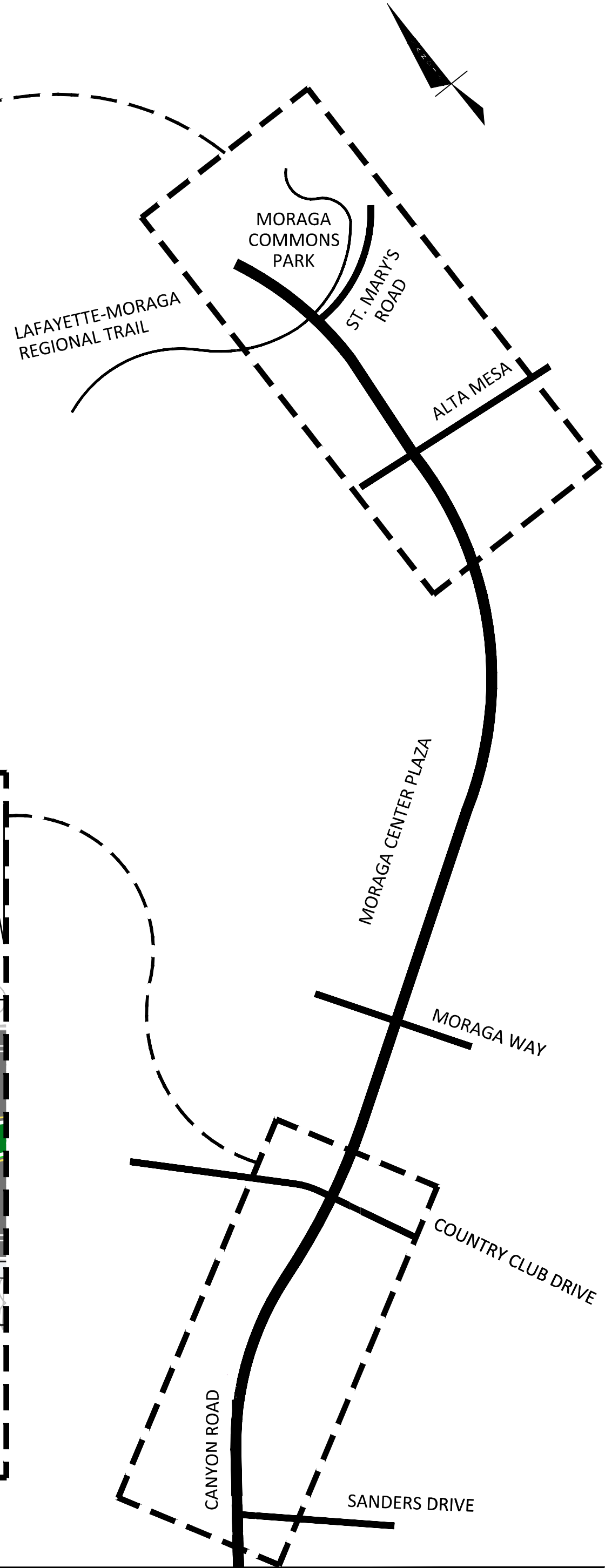
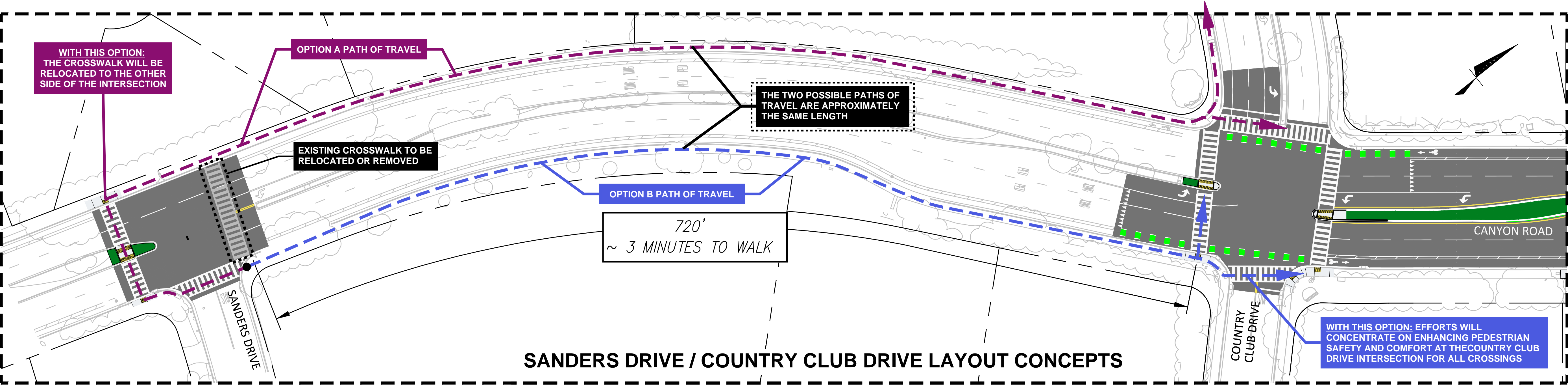
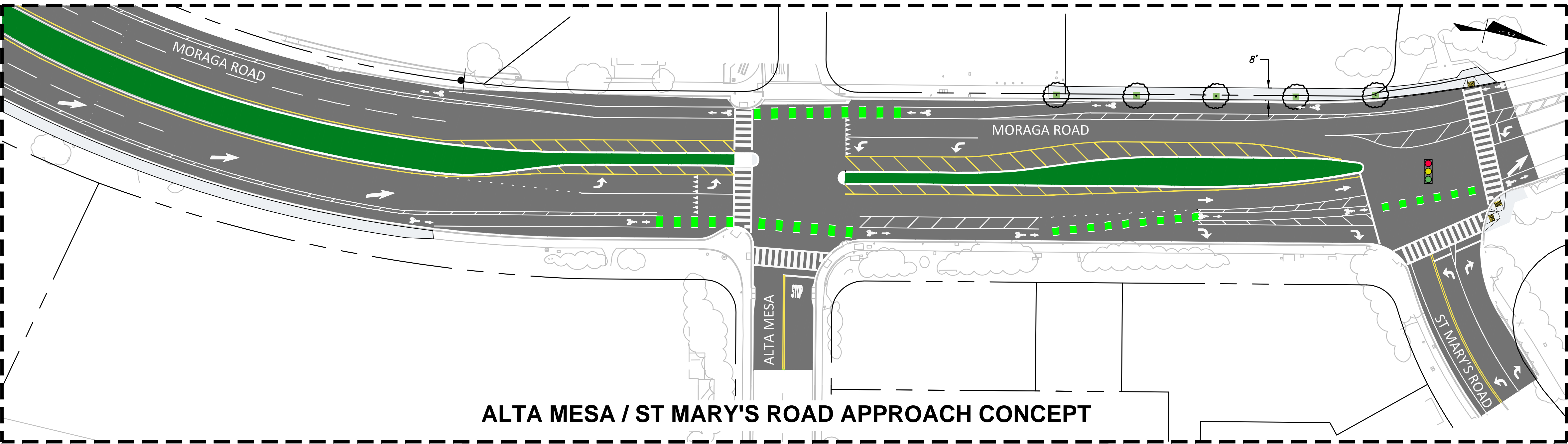


CONTRA COSTA
transportation
authority

S | S
4 | A

Moraga Road and Canyon Road Complete Streets Improvements

Safe Streets for All (SS4A)



PROVIDE YOUR FEEDBACK HERE!



CONTRA COSTA
transportation
authority

S | S
4 | A

Moraga Road and Canyon Road Complete Streets Improvements

Safe Streets for All (SS4A)

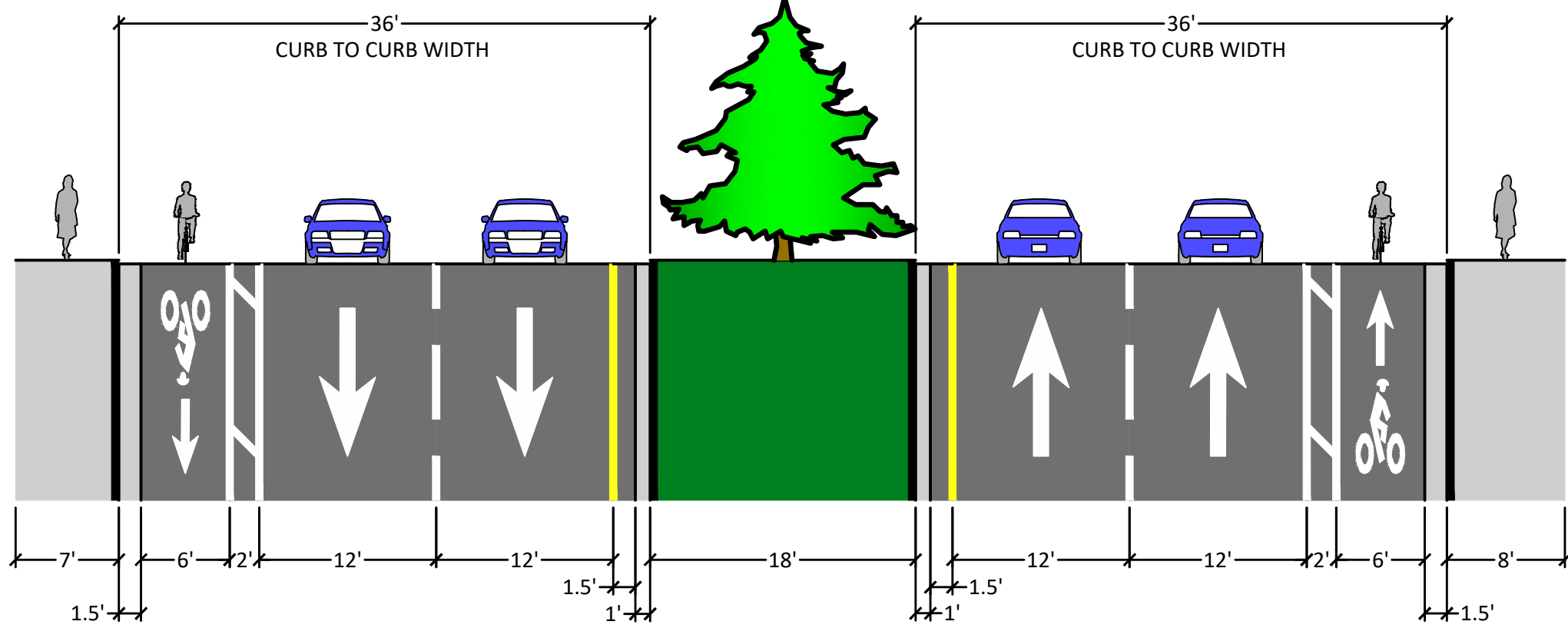
CORRIDOR-WIDE SAFETY IMPROVEMENTS AND BICYCLE ENHANCEMENTS



PHOTOSIMULATION FOR REFERENCE ONLY

MORAGA RD. MORAGA WAY TO ALTA MESA

SEE APPROACH CONCEPT BOARD FOR AREA BETWEEN ALTA MESA AND ST MARY'S ROAD



GAPS IN EXISTING SIDEWALK TO BE FILLED AND CRACKED / DAMAGED / WARPED EXISTING SIDEWALKS TO BE REPAIRED AT SELECT LOCATIONS ALONG THE CORRIDOR BASED ON CIRCULATION STUDY AND PAVEMENT EVALUATIONS.



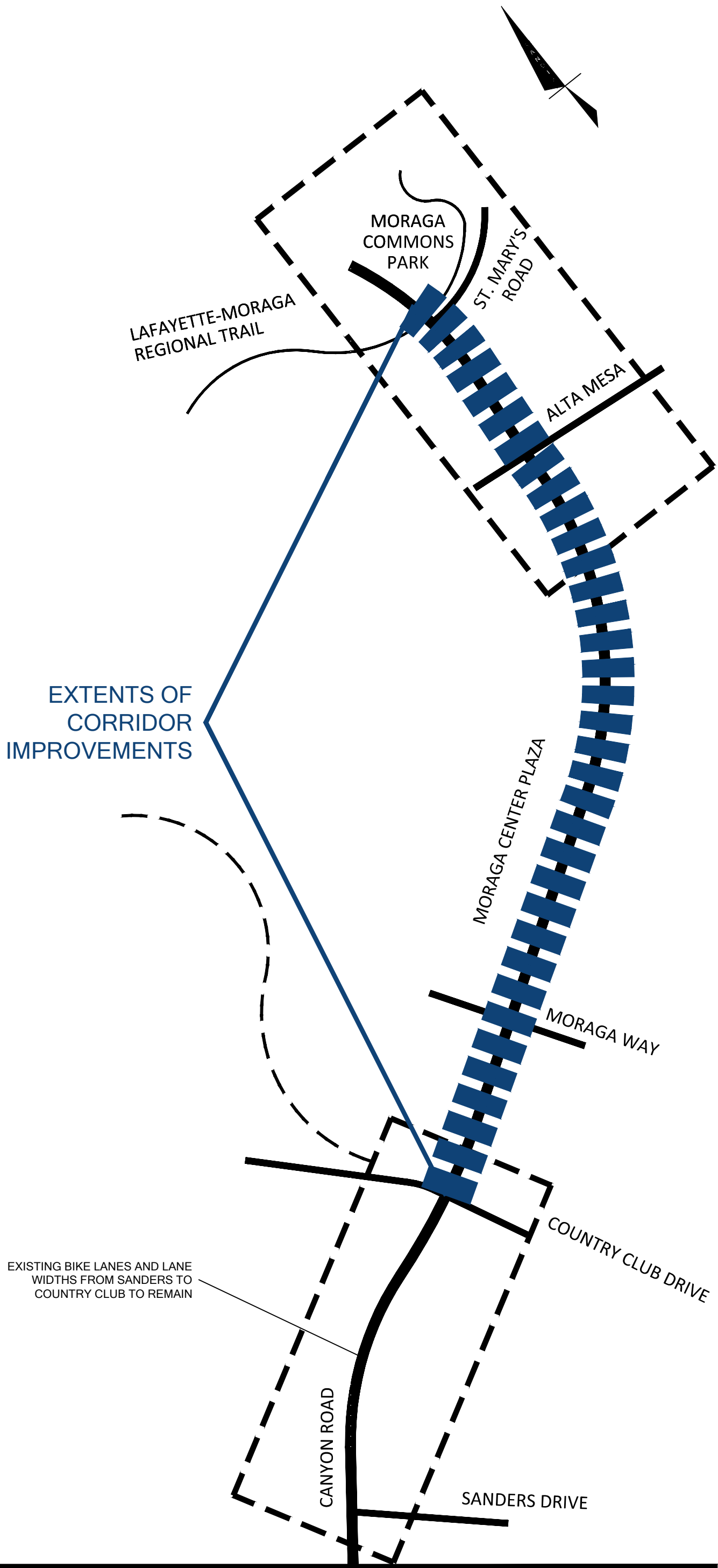
SPEED FEEDBACK SIGNS



BICYCLE CONFLICT MARKINGS



BUFFERED BIKE LANES



PROVIDE YOUR FEEDBACK HERE!



CONTRA COSTA
transportation
authority

S | S
4 | A