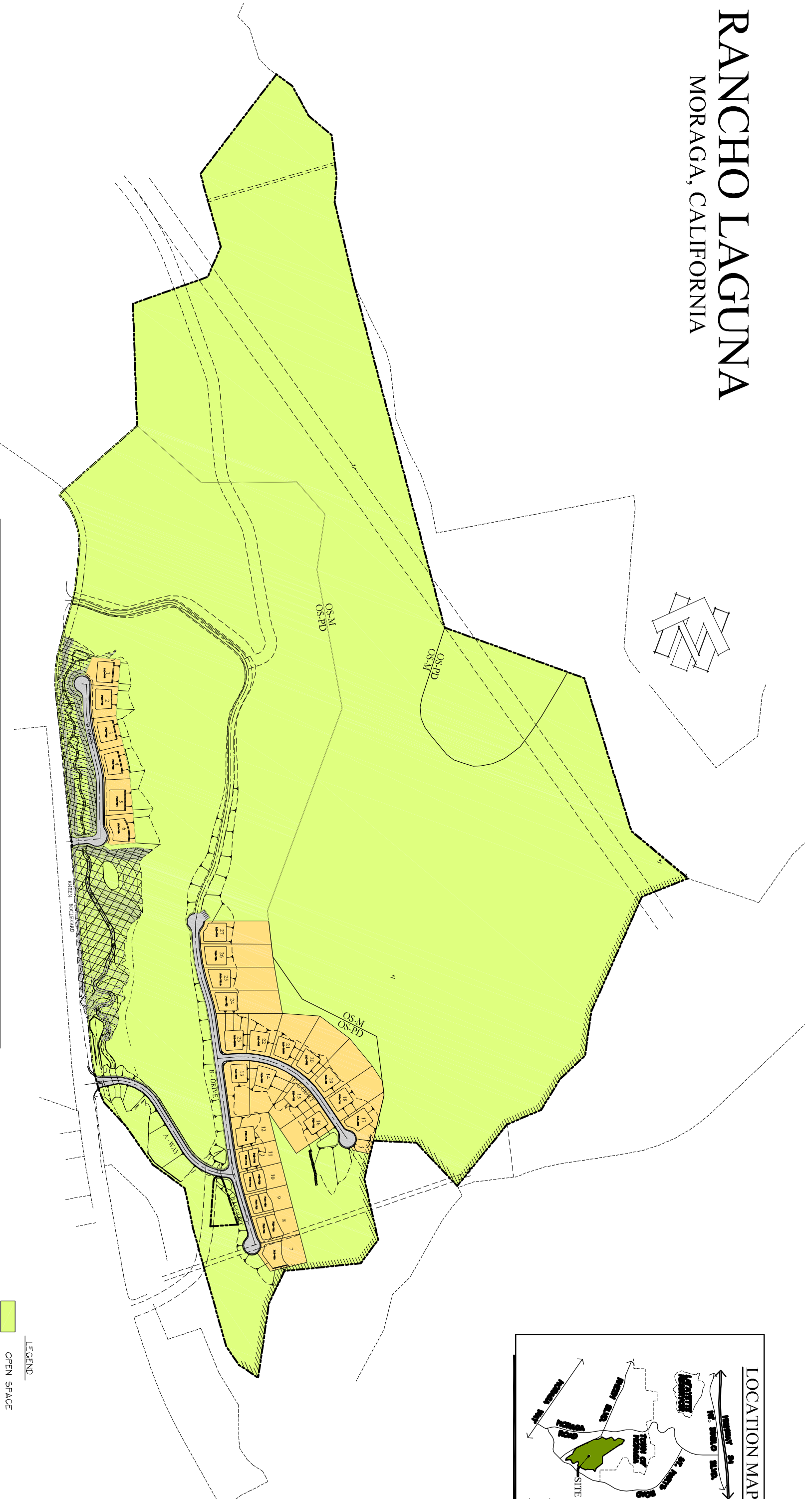
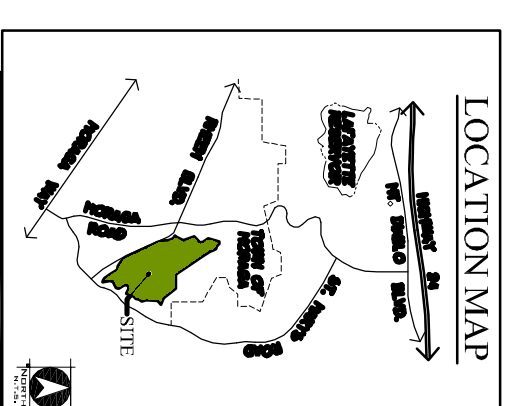
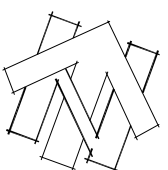


# RANCHO LAGUNA

## MORAGA, CALIFORNIA



LEGEND

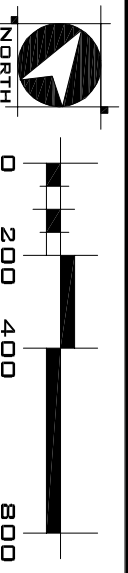
	OPEN SPACE
	RESIDENTIAL LAND
	ROADS

LAND USE SUMMARY

LAND USE DESIGNATION	OPEN SPACE ACRES ±	%	LOTS	RESIDENTIAL LAND ACRES ±	%	ROADS ACRES ±	%	TOTALS
OS-M (1 DU/5 AC)	41.2	50.6						41.2
OS-PD (1 DU/5 AC)	71.1	39.4	1-27	14.5	8.1	3.4	1.9	84.0
<b>TOTALS</b>	<b>162.3</b>	<b>90.0</b>	<b>27</b>	<b>14.5</b>	<b>8.1</b>	<b>3.4</b>	<b>1.9</b>	<b>180.2</b>



Civil Engineering ■ Land Surveying ■ Land Planning  
 3233 Korte Circle, Rancho Cordova, CA 95742  
 T: (916) 684-9919 ■ F: (916) 683-2479 ■ www.ctas.com



Developer  
 Rancho Laguna LLC care of  
 River West Investments  
 3001 I Street, Suite 200  
 Sacramento, California 98516

Geotechnical  
 Engco, Inc.

Biologists  
 Sycamore & Associates

# LAND USE EXHIBIT

MAY, 2009